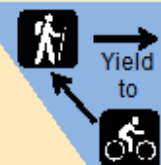


Whiterock

CONSERVANCY

Trail Use

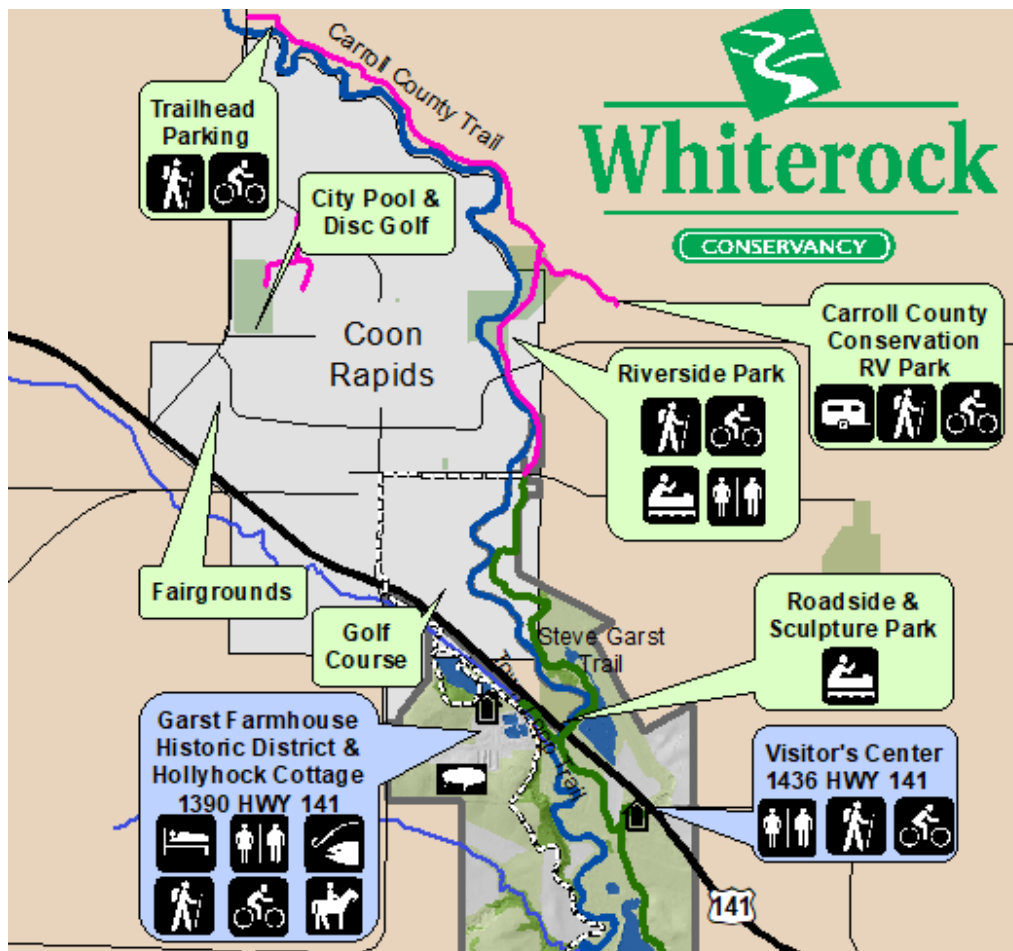
Up-to-date trail information is available at WhiterockConservancy.org
Please stay on the trails. Do not ride on wet trails.
Leave no trace and let wildlife be wild.



Questions? Contact us at 712-790-8221 ext. 1
or guestinfo@whiterockconservancy.org

Legend

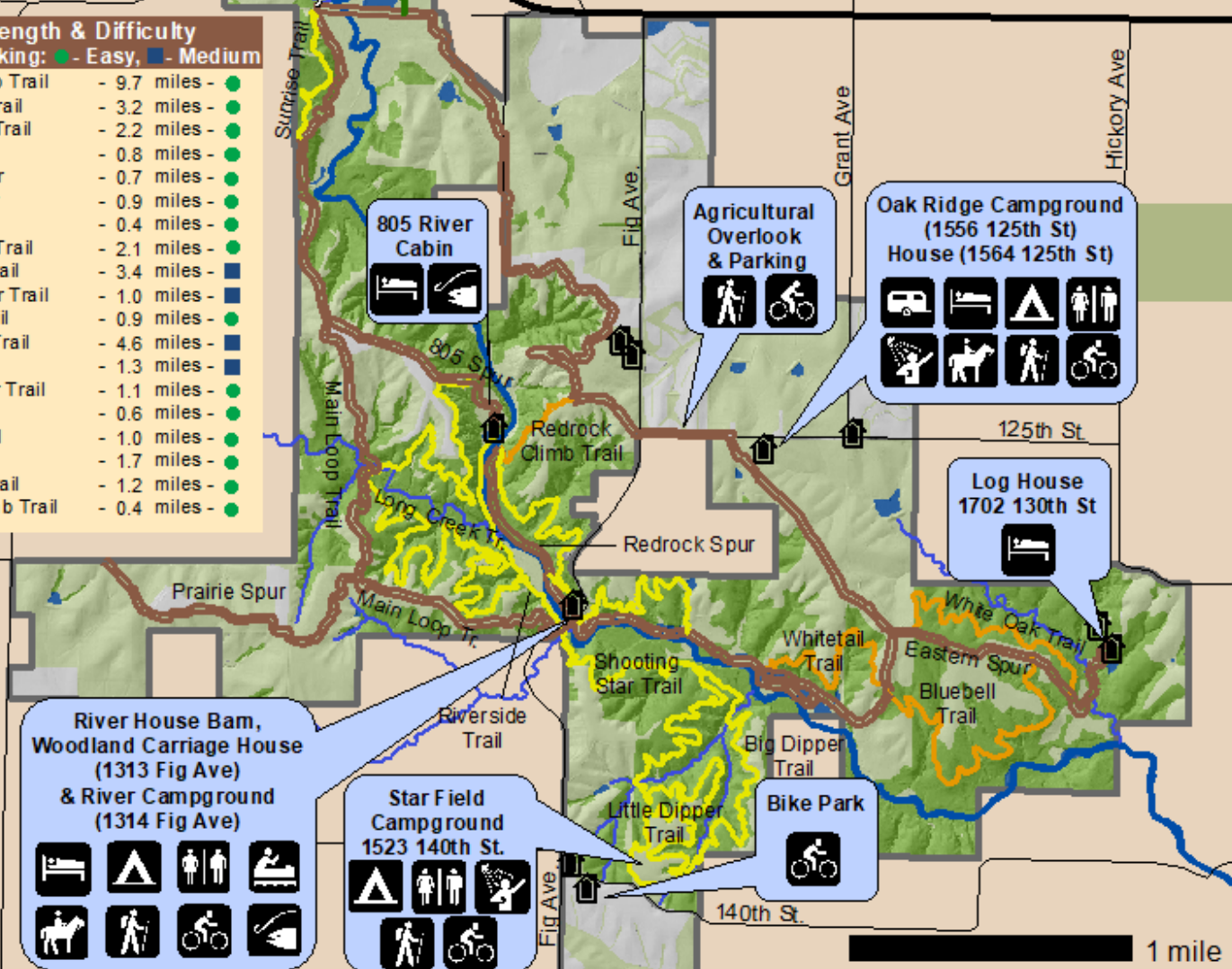
- Venues & Accommodations
- Double Track
- Town Loop Trail
- Steve Garst Trail
- Mountain Bike
- Equestrian
- Riverside Park Trail
- Parks and Wildlife Areas



Trail Length & Difficulty

Difficulty Ranking: ● - Easy, ■ - Medium

M: Main Loop Trail	- 9.7 miles - ●
Town Loop Trail	- 3.2 miles - ●
Steve Garst Trail	- 2.2 miles - ●
805 Spur	- 0.8 miles - ●
Redrock Spur	- 0.7 miles - ●
Eastern Spur	- 0.9 miles - ●
Prairie Spur	- 0.4 miles - ●
Little Dipper Trail	- 2.1 miles - ●
Big Dipper Trail	- 3.4 miles - ■
Shooting Star Trail	- 1.0 miles - ■
Riverside Trail	- 0.9 miles - ●
Long Creek Trail	- 4.6 miles - ■
Bobcat Trail	- 1.3 miles - ■
Pond Hopper Trail	- 1.1 miles - ●
Sunrise Trail	- 0.6 miles - ●
Whitetail Trail	- 1.0 miles - ●
Bluebell Trail	- 1.7 miles - ●
White Oak Trail	- 1.2 miles - ●
Redrock Climb Trail	- 0.4 miles - ●



Updated June 2020

1 mile