




# Loess Hills Ridge Trail

Loess Hills State Forest  
Preparation Canyon Unit

Distance: 6.6 miles (10.6 km)  
Gain: 643 feet (196 m)  
Grade: 1.8 %  
Approximate time: 3 hours  
Difficulty: Easy-Moderate  
Trail type: Loop  
Trail surface: Grass & dirt footpaths

Trailhead:  
32023 County Hwy E60, Moorhead, IA 51558  
- 4 miles north of Pisgah, IA off Highway 183  
- Near Preparation Canyon State Park  
- Parking available at picnic shelter

## Legend

-  Trailhead
-  Waypoint
-  End

