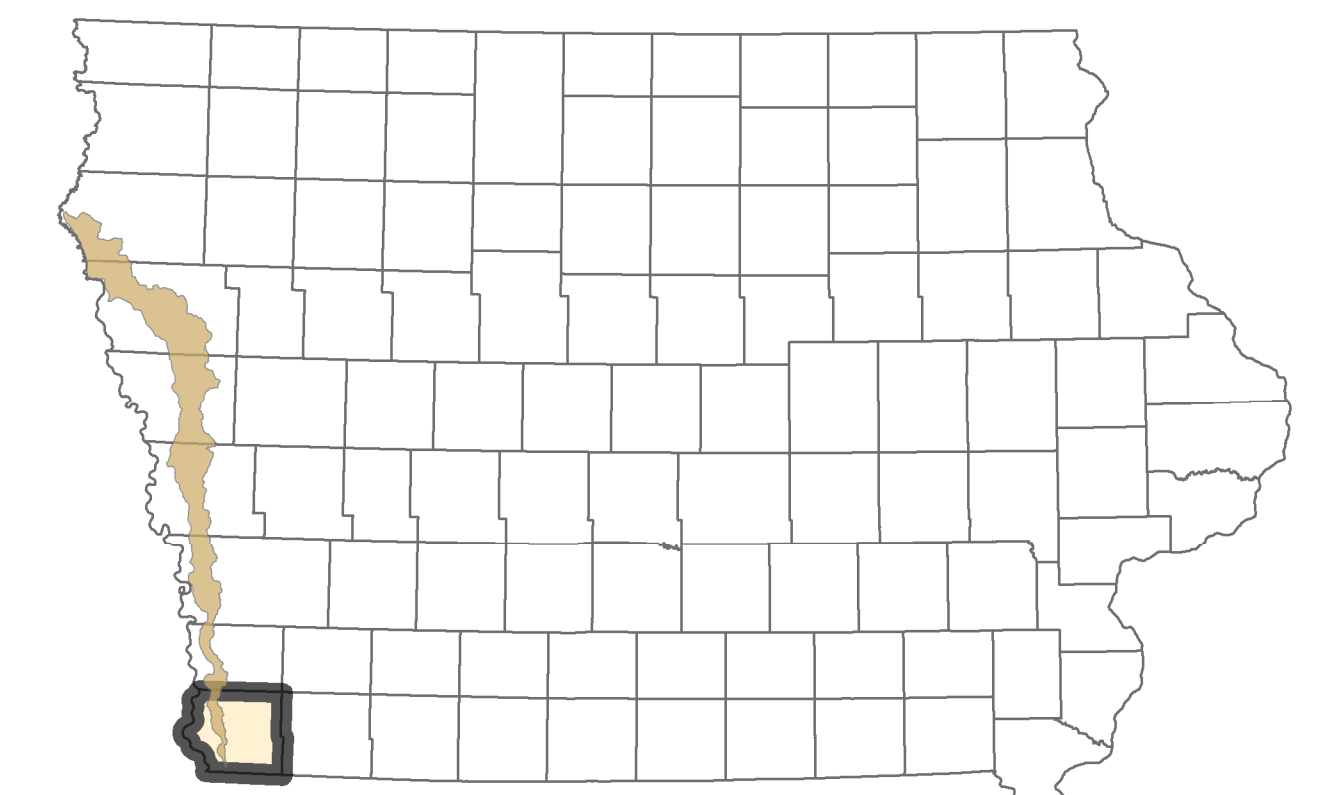


Map Created in Partnership with NPS Rivers, Trails, and Conservation Assistance Program



Fremont County Trails

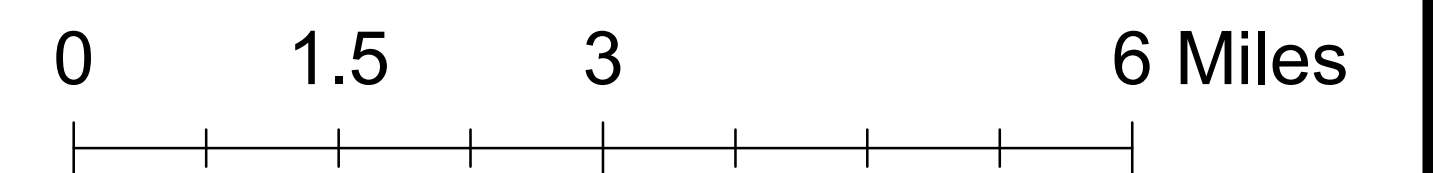

Hard Surface Trail Master Plan

Trail Prioritization Schedule

- Priority One Trail
- Priority Two Trail
- Priority Three Trail
- Priority Four Trail

Legend

- Public Recreation Lands
- Proposed Water Trail
- City Boundary
- River, Lake, or Pond
- Loess Hills
- Proposed Water Trail
- Wabash Trace
- Railroad
- Loess Hills Scenic Byways
- Major Highway
- County Highway
- Secondary Road



Produced by NPS Midwest Geospatial Resources
 Data Sources: Iowa DOT, ESRI Datamaps, U.S. Census
 Data provided "as is" without warranty or any representation of accuracy, timeliness or completeness.
 November 2017

